








	Name on Register	Location	Town	Date Listed
<b>Beloit</b>				
	<b>Abram Click Farmstead</b>	2030 Independence Ave. <a href="#">39°28'51"N 98°06'59"W</a>	Beloit	June 25, 2013
	<b>Cather Farm</b>	4 miles north of junction K-15 and K-24 <a href="#">39°32'27"N 98°06'55"W</a>	Beloit	June 27, 2007
	<b>C. A. Perdue House</b>	422 W. 8th St. <a href="#">39°28'01"N 98°06'56"W</a>	Beloit	December 12, 1976
	<b>F. H. Hart House</b>	304 E. Main St. <a href="#">39°27'31"N 98°06'26"W</a>	Beloit	January 29, 1973
	<b>Mitchell County Courthouse</b>	Main St. and Hersey Ave. <a href="#">39°27'31"N 98°06'30"W</a>	Beloit	November 23, 1977
	<b>Porter Hotel</b>	209 E. Main St. <a href="#">39°27'33"N 98°06'30"W</a>	Beloit	July 23, 2004

	<b>St. John the Baptist Catholic Church</b>	701 E. Court St. 39°27'31"N 98°06'09"W	Beloit	April 14, 1975
<b>Cawker City</b>				
	<b>Old Cawker City Library</b>	7th and Lake Sts. 39°30'39"N 98°25'58"W	Cawker City	March 7, 1973
	<b>Wisconsin Street Historic District</b>	700 block of Wisconsin St. 39°30'37"N 98°25'58"W	Cawker City	June 11, 1986
<b>Glen Elder</b>				
	<b>Brown's Creek Tributary Masonry Arch Bridge</b>	2300 mi. on Cty. Rd. B 39°33'12"N 98°14'33"W	Glen Elder	July 25, 2014
	<b>E. W. Norris Service Station</b>	Market and Main St. 39°29'56"N 98°18'24"W	Glen Elder	December 12, 1976
<b>Hunter</b>				
	<b>North Rock Creek Masonry Arch Bridge</b>	V Rd. 4 mi. E. of 190th Rd. 39°15'47"N 98°18'47"W	Hunter	July 25, 2014
<b>Tipton</b>				
	<b>Antelope Creek Masonry Arch Bridge</b>	1000 mi. of Cty. Rd. 210 39°22'1.3"N 98°17'1.74"W	Tipton	July 25, 2014